

YARRA RANGES PLANNING SCHEME - LOCAL PROVISION AMENDMENT C211yan



LEGEND

- D-RO - Area to be deleted from a Restructure Overlay
- Local Government Area

Disclaimer

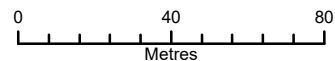
This publication may be of assistance to you but the State of Victoria and its employees do not guarantee that the publication is without flaw of any kind or is wholly appropriate for your particular purposes and therefore disclaims all liability for any error, loss or other consequence which may arise from you relying on any information in this publication.

© The State of Victoria Department of Environment, Land, Water and Planning 2022

Planning Group

Print Date: 8/23/2022

Amendment Version: 2

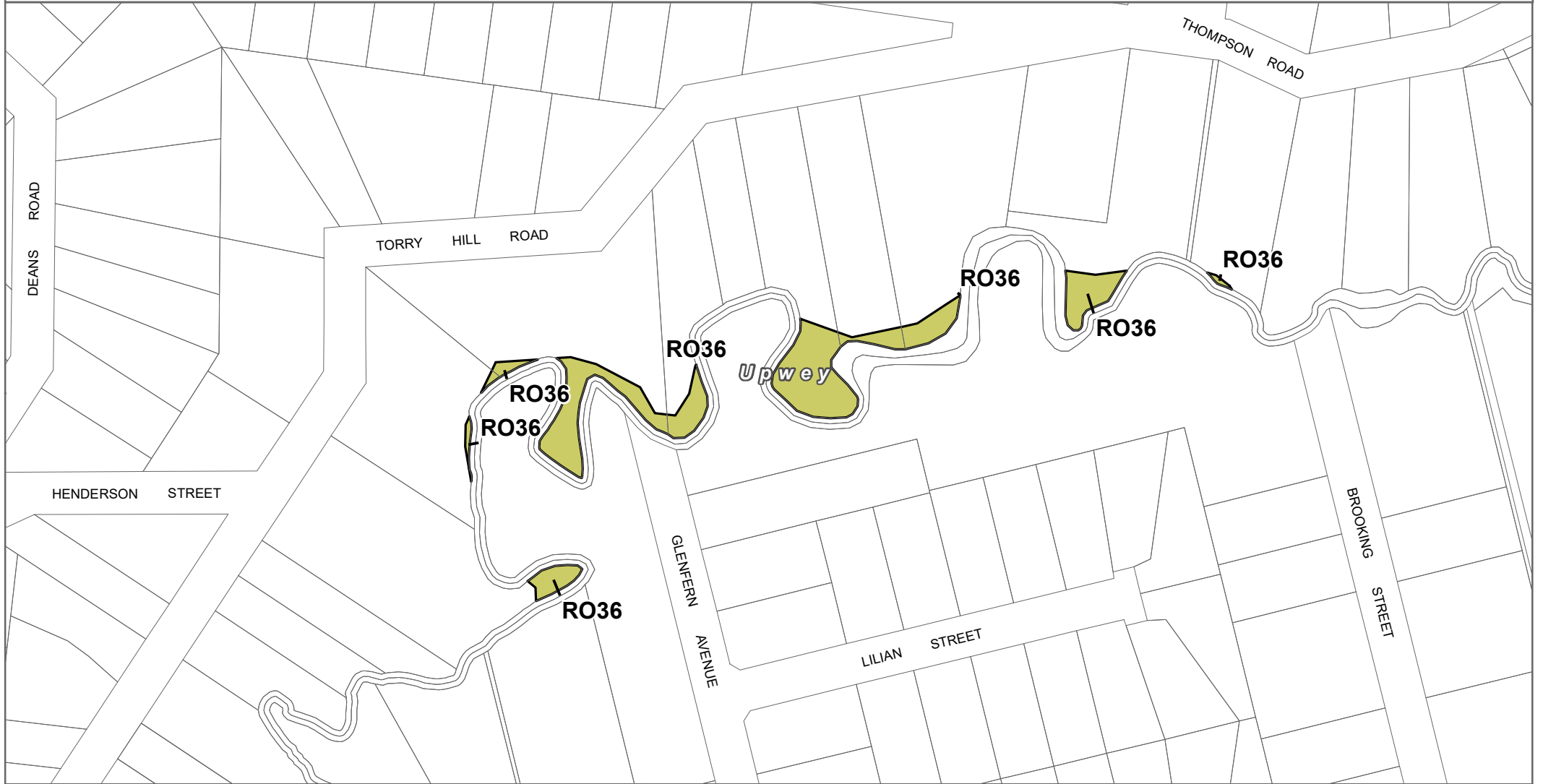


Environment,
Land, Water
and Planning

Part of Planning Scheme Map 76RO



YARRA RANGES PLANNING SCHEME - LOCAL PROVISION AMENDMENT C211yan



LEGEND

- R030-R039 - Restructure Overlay - Schedules 30-39
- Local Government Area

Disclaimer

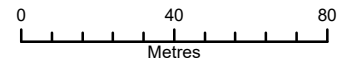
This publication may be of assistance to you but the State of Victoria and its employees do not guarantee that the publication is without flaw of any kind or is wholly appropriate for your particular purposes and therefore disclaims all liability for any error, loss or other consequence which may arise from you relying on any information in this publication.

© The State of Victoria Department of Environment, Land, Water and Planning 2022

Planning Group

Print Date: 8/23/2022

Amendment Version: 2

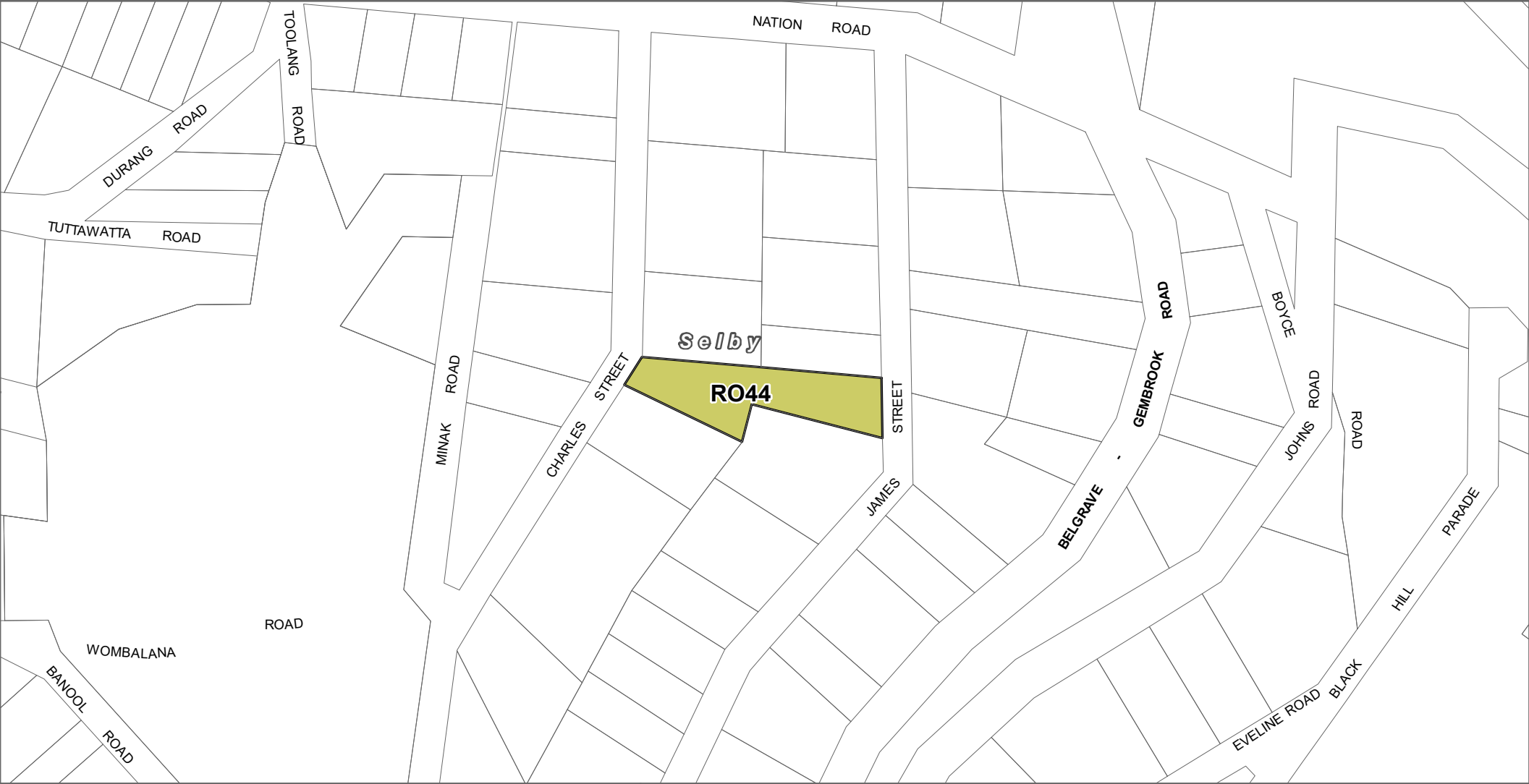


NORTH



Environment,
Land, Water
and Planning

Part of Planning Scheme Map 76RO






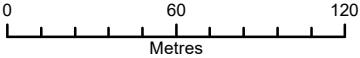
LEGEND

-  RO40-RO49 - Restructure Overlay - Schedules 40-49
-  Local Government Area

Disclaimer
 This publication may be of assistance to you but the State of Victoria and its employees do not guarantee that the publication is without flaw of any kind or is wholly appropriate for your particular purposes and therefore disclaims all liability for any error, loss or other consequence which may arise from you relying on any information in this publication.

© The State of Victoria Department of Environment, Land, Water and Planning 2022

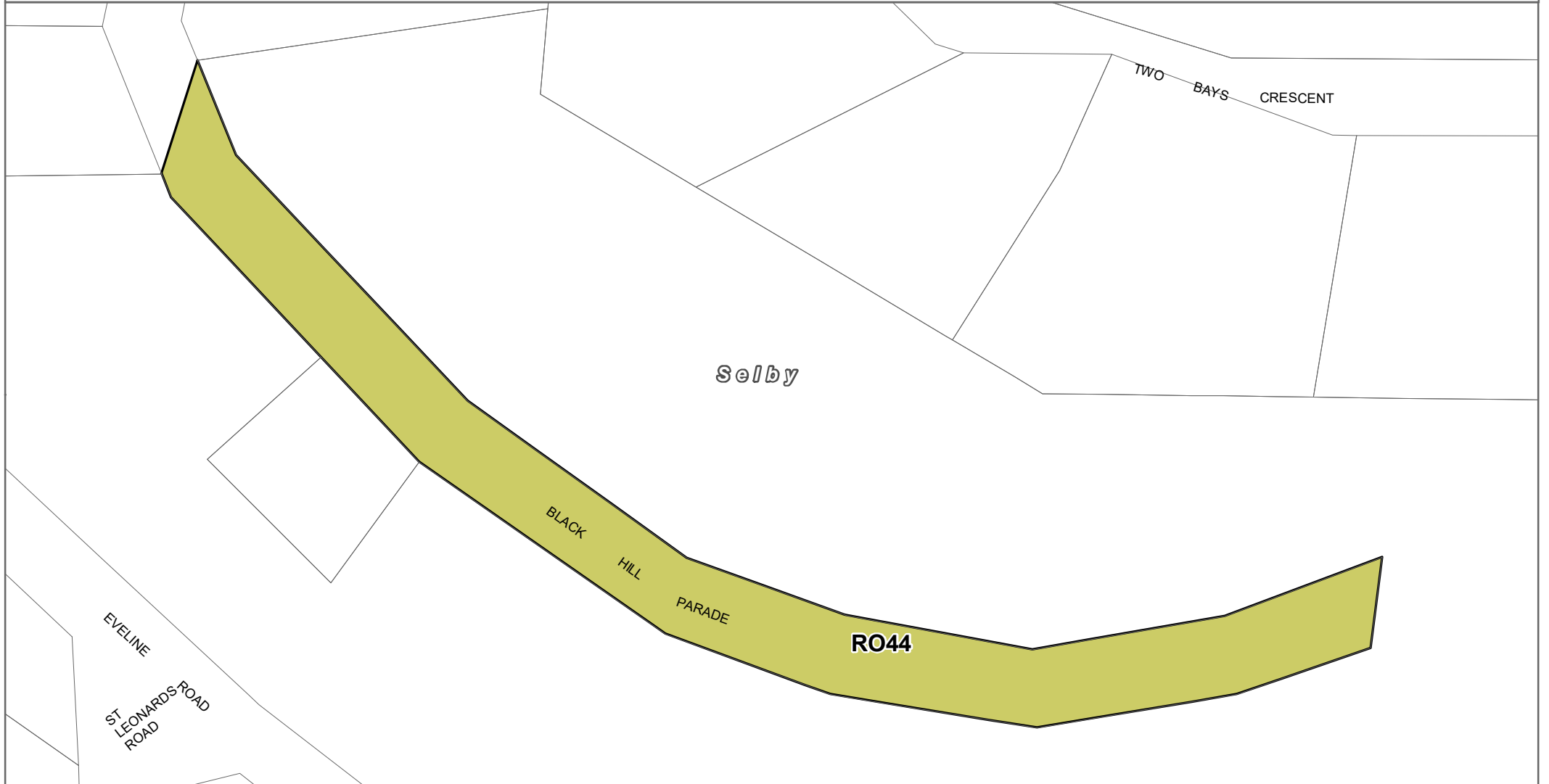
Planning Group
 Print Date: 9/5/2022
 Amendment Version: 3




Part of Planning Scheme Map 77RO



YARRA RANGES PLANNING SCHEME - LOCAL PROVISION AMENDMENT C211yan



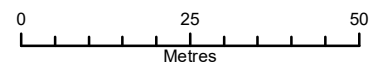
LEGEND

-  RO40-RO49 - Restructure Overlay - Schedules 40-49
-  Local Government Area

Disclaimer
This publication may be of assistance to you but the State of Victoria and its employees do not guarantee that the publication is without flaw of any kind or is wholly appropriate for your particular purposes and therefore disclaims all liability for any error, loss or other consequence which may arise from you relying on any information in this publication.

© The State of Victoria Department of Environment, Land, Water and Planning 2022

Planning Group
Print Date: 5/27/2022
Amendment Version: 1

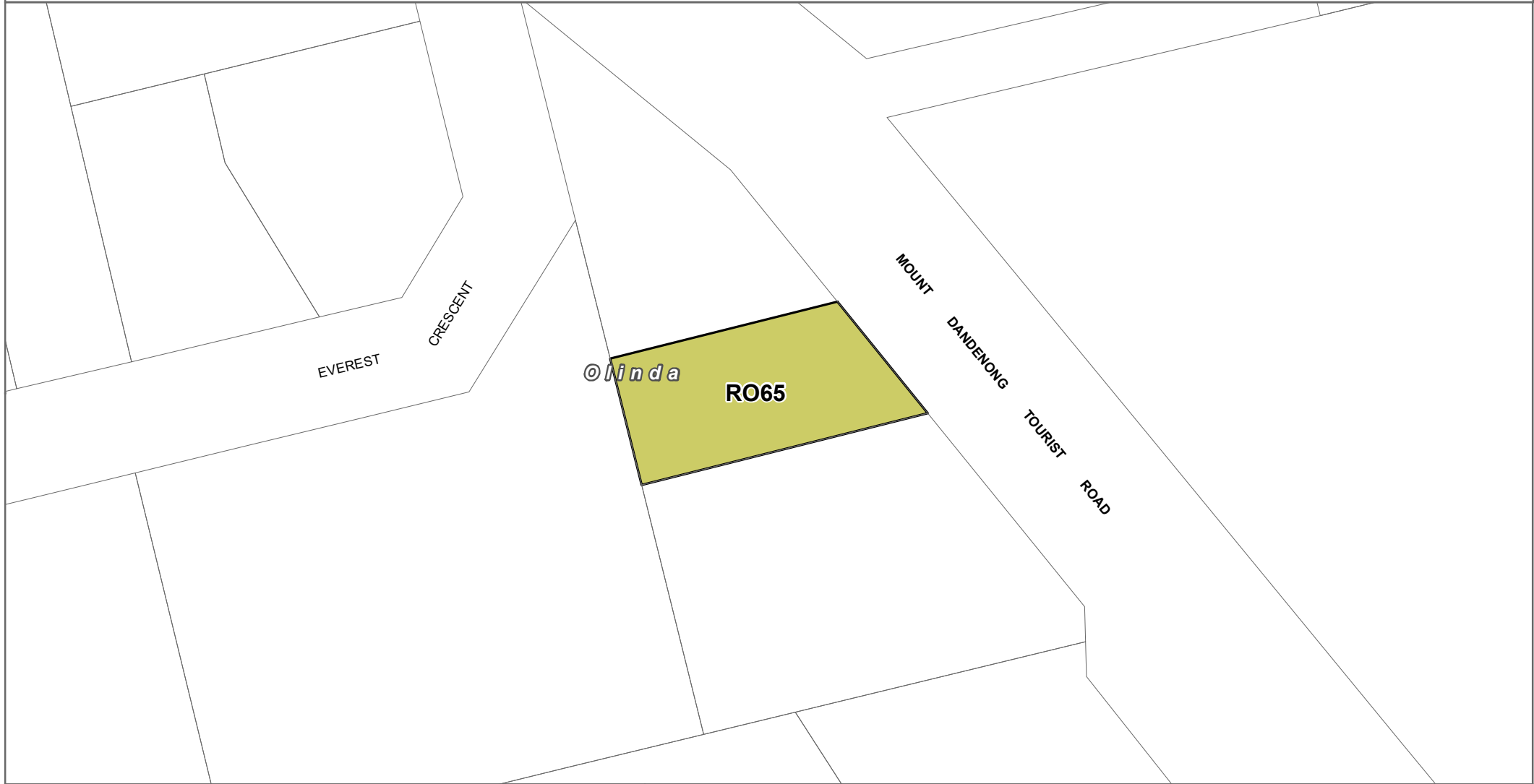


Environment,
Land, Water
and Planning

Part of Planning Scheme Map 77RO



YARRA RANGES PLANNING SCHEME - LOCAL PROVISION AMENDMENT C211yan



LEGEND

- RO60-RO69 - Restructure Overlay - Schedules 60-69
- Local Government Area

Disclaimer

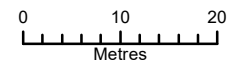
This publication may be of assistance to you but the State of Victoria and its employees do not guarantee that the publication is without flaw of any kind or is wholly appropriate for your particular purposes and therefore disclaims all liability for any error, loss or other consequence which may arise from you relying on any information in this publication.

© The State of Victoria Department of Environment, Land, Water and Planning 2022

Planning Group

Print Date: 5/27/2022

Amendment Version: 1

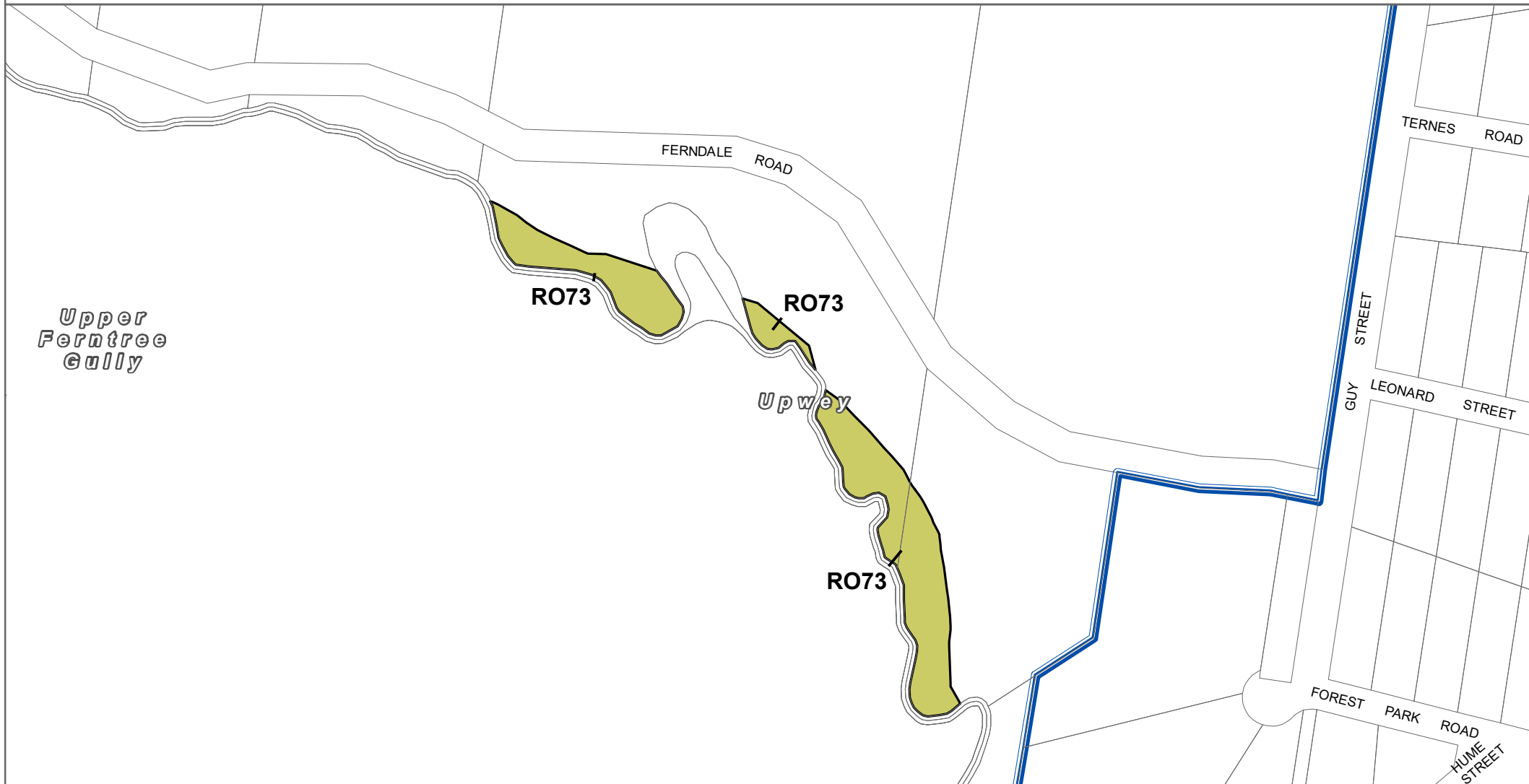


Environment,
Land, Water
and Planning

Part of Planning Scheme Map 67RO



YARRA RANGES PLANNING SCHEME - LOCAL PROVISION AMENDMENT C211yan



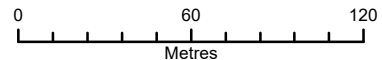
LEGEND

- RO70-RO79 - Restructure Overlay - Schedules 70-79
- Local Government Area
- Urban Growth Boundary

Disclaimer
 This publication may be of assistance to you but the State of Victoria and its employees do not guarantee that the publication is without flaw of any kind or is wholly appropriate for your particular purposes and therefore disclaims all liability for any error, loss or other consequence which may arise from you relying on any information in this publication.

© The State of Victoria Department of Environment, Land, Water and Planning 2022

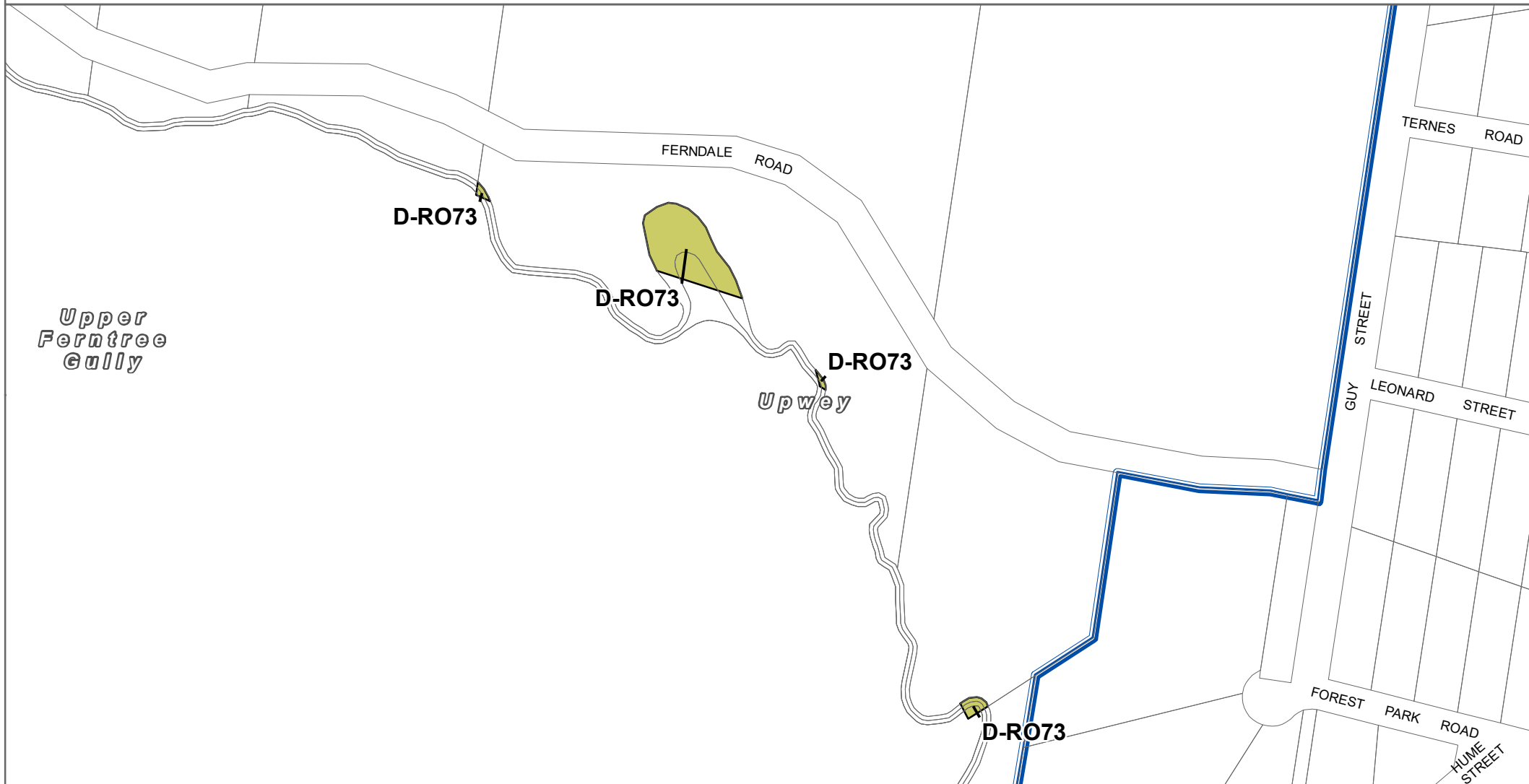
Planning Group
 Print Date: 6/14/2022
 Amendment Version: 1






Environment,
 Land, Water
 and Planning

Part of Planning Scheme Map 75RO





LEGEND

-  D-RO - Area to be deleted from a Restructure Overlay
-  Local Government Area
-  Urban Growth Boundary

Disclaimer

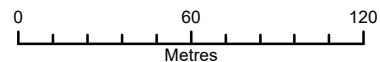
This publication may be of assistance to you but the State of Victoria and its employees do not guarantee that the publication is without flaw of any kind or is wholly appropriate for your particular purposes and therefore disclaims all liability for any error, loss or other consequence which may arise from you relying on any information in this publication.

© The State of Victoria Department of Environment, Land, Water and Planning 2022

Planning Group

Print Date: 6/14/2022

Amendment Version: 1



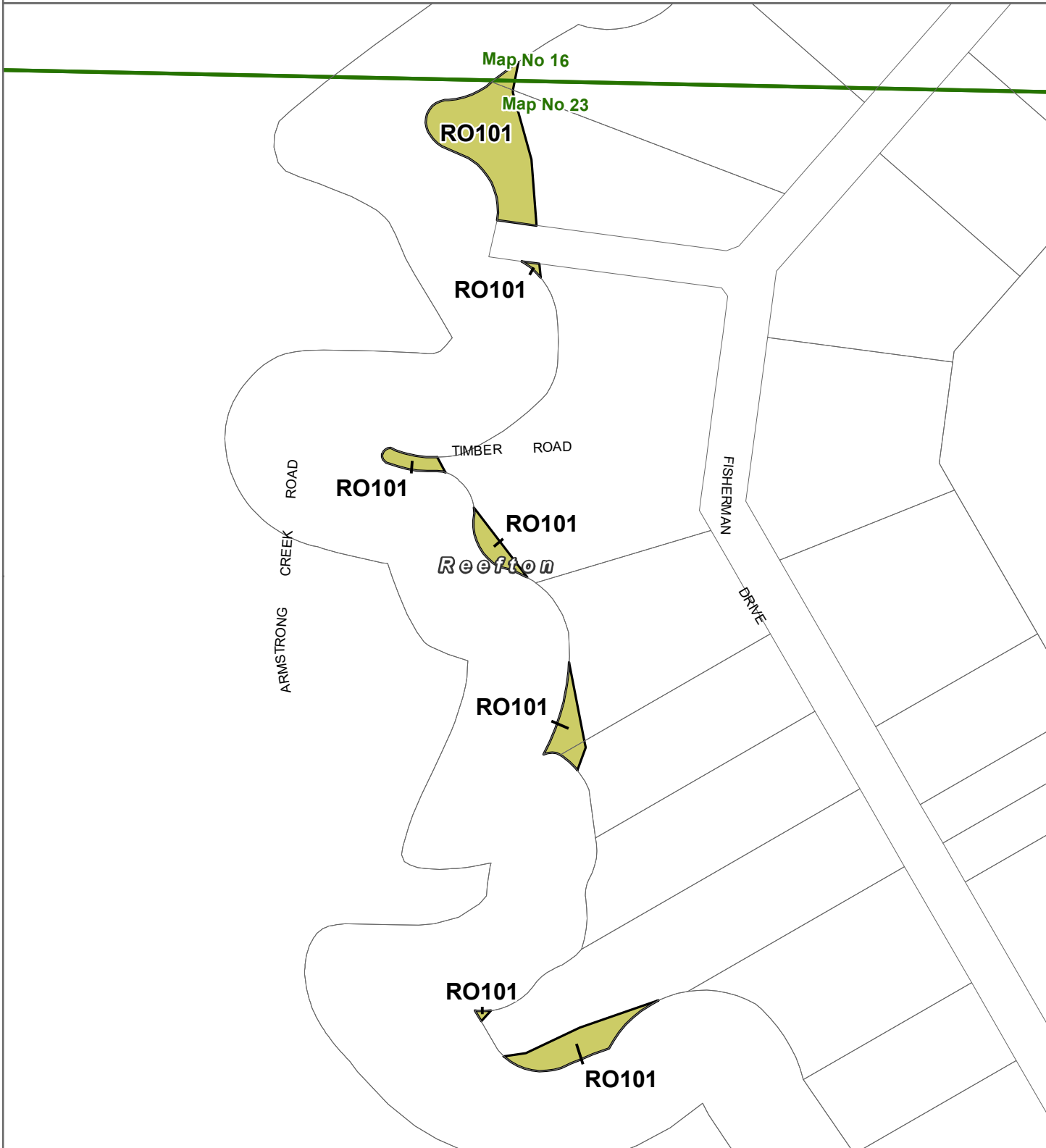
NORTH

Environment,
Land, Water
and Planning

Part of Planning Scheme Map 75RO



YARRA RANGES PLANNING SCHEME - LOCAL PROVISION AMENDMENT C211yan



LEGEND

- RO100-RO109 - Restructure Overlay - Schedules 100-109
- Local Government Area

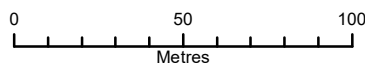


Part of Planning Scheme Maps 16RO & 23RO

Disclaimer

This publication may be of assistance to you but the State of Victoria and its employees do not guarantee that the publication is without flaw of any kind or is wholly appropriate for your particular purposes and therefore disclaims all liability for any error, loss or other consequence which may arise from you relying on any information in this publication.

Planning Group
Print Date: 6/14/2022
Amendment Version: 1



Environment,
Land, Water
and Planning